Historic, archived document

Do not assume content reflects current scientific knowledge, policies, or practices.

1
F765Fo
Chelan
Reserve

Flat
Folio

U. S. Department of Agriculture
FOREST SERVICE
GIFFORD PINCHOT, Forester

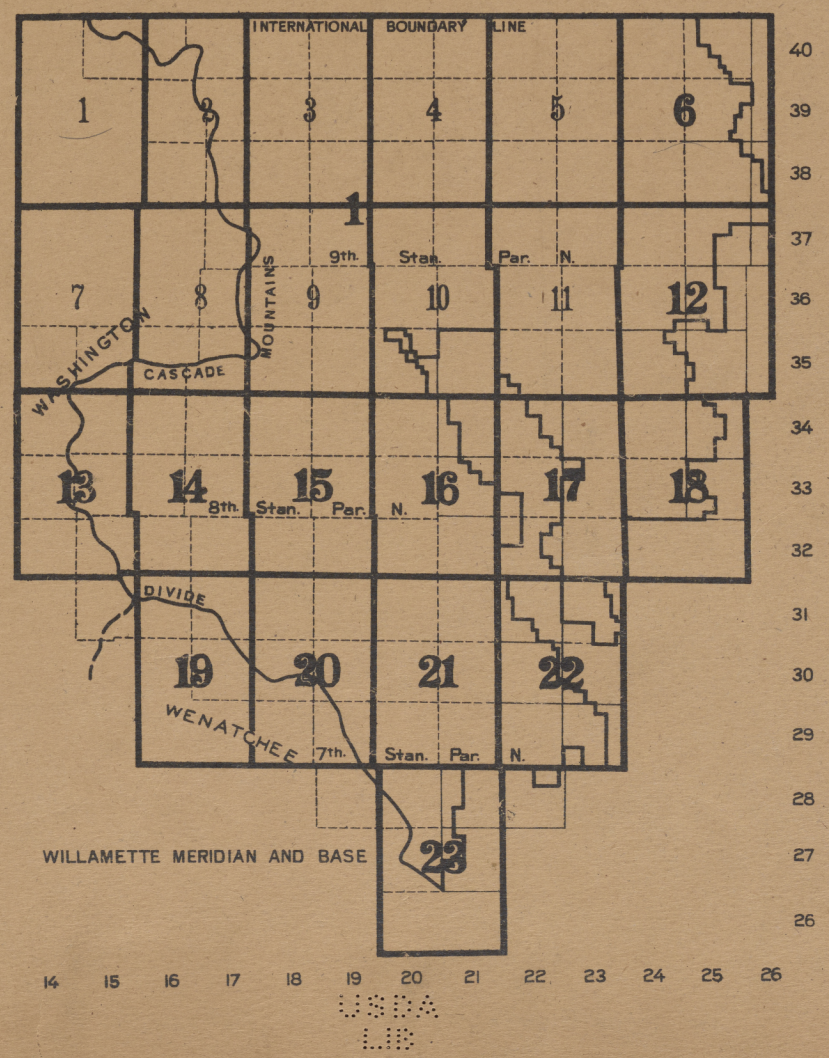
FOREST ATLAS

OF THE

NATIONAL FORESTS OF THE UNITED STATES

CHELAN

FOLIO



USDA
LIB

PRINTED BY THE UNITED STATES GEOLOGICAL SURVEY
GEORGE OTIS SMITH, DIRECTOR

ПВ
ПВРУ

FOREST ATLAS

GENERAL CLASSIFICATION

Commercial Timber

- Less than 2,000 B.F. per acre
- 2,000 to 5,000 B.F. per acre
- 5,000 to 10,000 B.F. per acre
- 10,000 to 25,000 B.F. per acre
- 25,000 to 50,000 B.F. per acre

- Woodland, cordwood, poles, etc.
- Chaparral or brush
- Sagebrush
- Grassland, parks, etc.
- Barren, above timberline, etc.
- Desert
- Burn, not restocking
- Burn, scattering trees
- Burn, forest cover established
- Windfall
- Bug-killed or diseased
- Old cutting, less than ⅓ of the merchantable timber removed
- Old cutting, ⅓ to ⅔ of the merchantable timber removed
- Old cutting, ⅔ to all of the merchantable timber removed

- Timber sales, less than ⅓ of the merchantable timber removed
- Timber sales, ⅓ to ⅔ of the merchantable timber removed
- Timber sales, ⅔ to all of the merchantable timber removed

- Cultivated
- Irrigated

TITLE

- Alienations
- Permanent alienations
- Ⓐ State lands, approved
- ○ State lands, not approved
- I Indian allotments
- L Lieu selections
- RP Railway lands, patented
- R Railway lands, not patented
- HP Homesteads, patented
- H Homesteads, not patented
- CE Cash entry
- T Timber and stone
- C Coal entry
- TE Townsite entry
- Mineral lode claims, patented
- P Mineral placer claims, patented
- M Mineral mill site, patented
- MC Mineral classification

GRAZING MAP LEGEND

- Supervisor's headquarters
- Supervisor's division
- Ranger's division
- Grazing districts
- Open for all stock
- Open for cattle and horses only.
- Open for sheep and goats only
- Closed for all stock
- Lambing grounds
- Driveways for stock
- Corral

CONVENTIONAL SIGNS

- Block line
- Compartment line, sales
- Boundary line for all other classifications
- Grant line
- Telegraph line
- Telephone line
- Power line
- Pipe line
- Aqueduct
- Railroad
- Tramway
- Wire rope conveyor
- Wagon road
- Secondary or private road
- Pack trail
- Foot trail
- Fire line
- Fence
- Ditch
- Flume
- Slide
- Log driving route
- Rollway
- Skidway
- Bridge
- Ferry
- Ford
- Sowing
- Nursery
- Corral
- Supervisor's headquarters
- Ranger's headquarters
- House
- Railroad station
- Stage station
- Power station
- Hotel
- Store
- School
- Church
- Cemetery
- TEL. Telegraph office
- TLP. Telephone office
- Cabin
- Dairy
- Logging camp
- Sawmill, portable
- Sawmill, stationary
- Grist mill
- Grist and sawmill
- Apiary
- Mine location, unpatented
- U.S. Improvements made by the United States are marked U. S.

Proposed improvements are shown by the appropriate sign and are designated by "Proposed" on the margin of the maps

Abandoned improvements are shown by zeros O O O O and designated on the margin of the maps

ALPHA-NUMERIC SYMBOLS FOR WESTERN COMMERCIAL TREE SPECIES

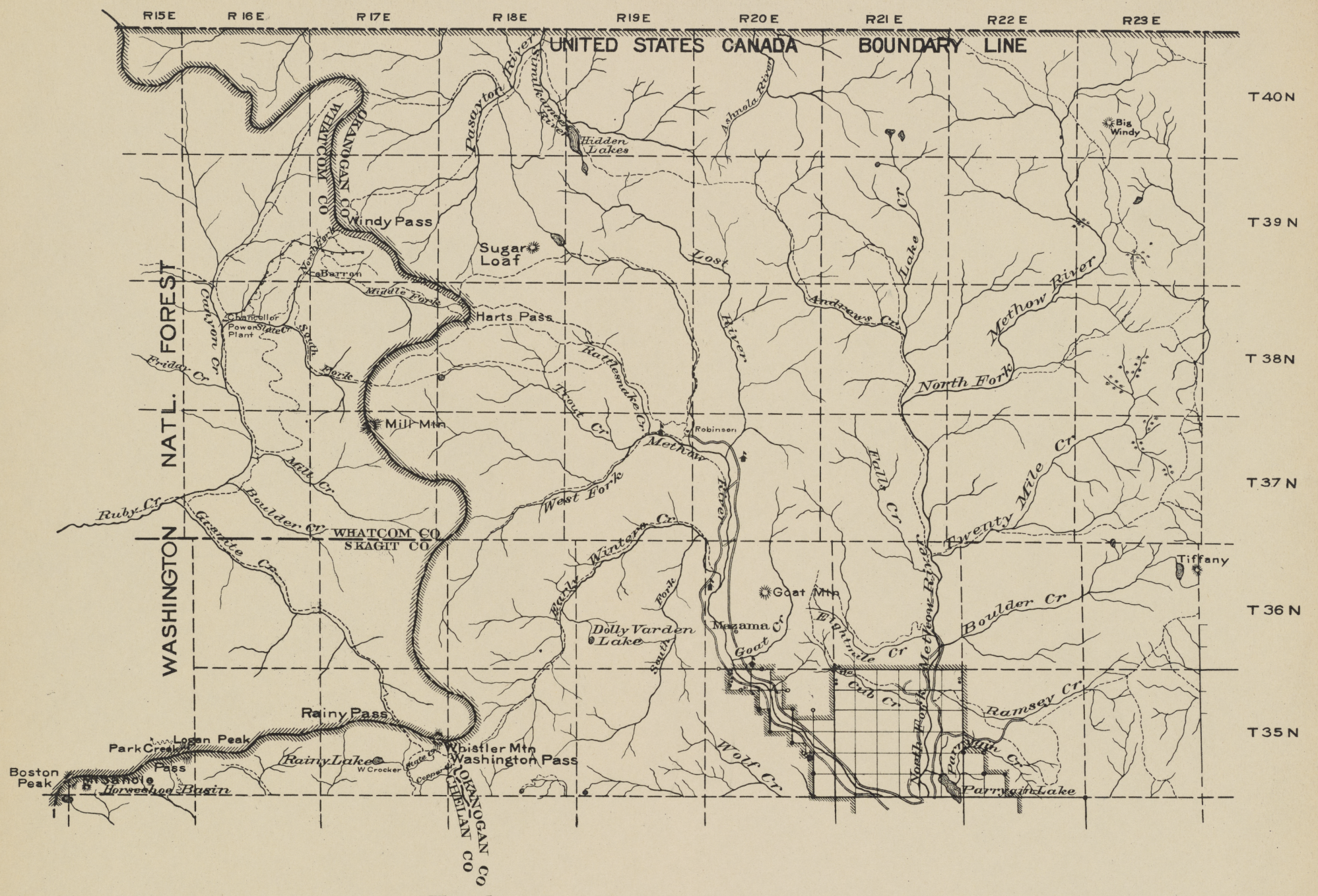
These will be used on maps, where limited space makes necessary, in the following manner:

DI29 = Pseudotsuga taxifolia, average stand 29,000 B.M. per acre

Q6I2 = Quercus agrifolia, average stand 12 cords per acre

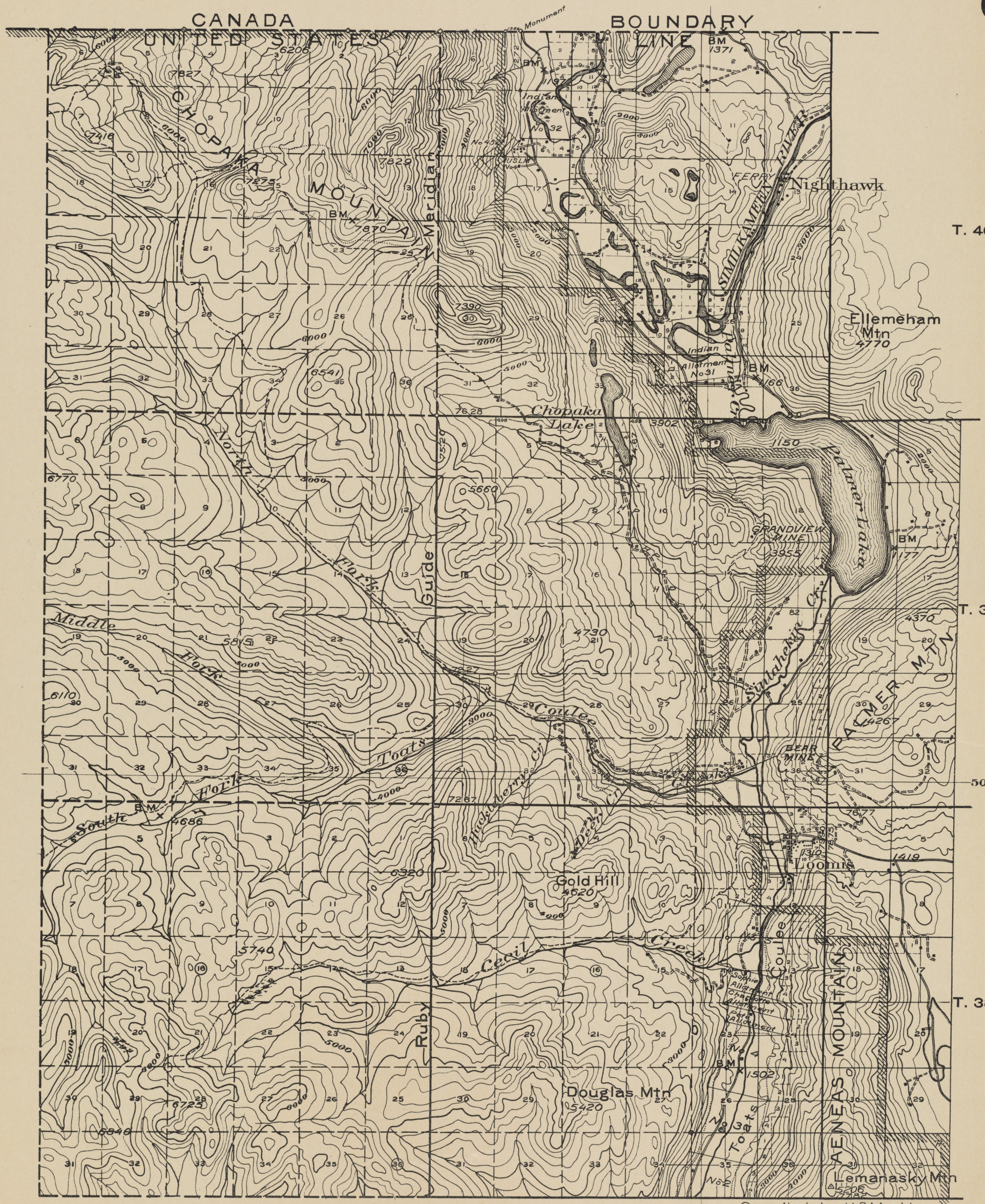
T67 = Thuja plicata, average stand 7 tele-poles per acre

PO	Pinus murrayana	Lodgepole Pine
1	flexilis	Limber Pine
2	monticola	Western White Pine
3	lambertiana	Sugar Pine
4	ponderosa	Yellow Pine
5	coulteri	Coulter Pine
6	sabiniana	Gray Pine
7	jeffreyi	Jeffrey Pine
8	radiata	Monterey Pine
9	attenuata	Knobcone Pine
B2	strobiformis	Mexican White Pine
5	albicaulis	White-bark Pine
6	torreyana	Torrey Pine
7	edulis	Pinon
9	monophylla	Single-leaf Pinon
A1	Abies magnifica	Magnificent Fir
2	concolor	White Fir
3	shastensis	Shasta Fir
4	nobilis	Noble Fir
5	lasiocarpa	Alpine Fir
6	grandis	Lowland Fir
7	arizonica	Arizona Cork Fir
8	amabilis	Lovely Fir
9	venusta	Bristle-cone Fir
S2	Picea engelmanni	Engelmann Spruce
3	parryana	Blue Spruce
5	breweriana	Weeping Spruce
6	sitchensis	Sitka Spruce
D1	Pseudotsuga taxifolia	Douglas Fir (Red)
5	macrocarpa	Bigcone Spruce
H5	Tsuga mertensiana	Black Hemlock
6	heterophylla	Western Hemlock
R1	Sequoia sempervirens	Redwood
5	washingtoniana	Bigtree
C5	Chamæcyparis nootkatensis	Yellow Cedar
6	lawsoniana	Port Orford Cedar
T6	Thuja plicata	Red Cedar
L5	Larix lyallii	Alpine Larch
7	occidentalis	Western Larch
O5	Libocedrus decurrens	Incense Cedar
K5	Cupressus macnabiana	Macnab Cypress
6	macrocarpa	Monterey Cypress
7	arizonica	Arizona Cypress
8	goveniana	Gowen Cypress
J1	Juniperus utahensis	Utah Juniper
2	pachyphlœa	Alligator Juniper
4	occidentalis	Western Juniper
5	sabinoides	Mountain Juniper
7	californica	California Juniper
9	monosperma	One seed Juniper
QO	Quercus chrysolepis	Canyon Live Oak
1	californica	California Black Oak
2	lobata	California White Oak
3	douglasii	Blue Oak
4	garryana	Pacific Post Oak
5	wislizeni	Highland Oak
6	agrifolia	California Live Oak
7	gambelii	Gambel Oak
8	densiflora	California Tanbark Oak
9	engelmanni	Engelmann Oak
M2	Acer macrophyllum.	Oregon Maple
5	glabrum	Dwarf Maple
9	negundo californicum	California Boxelder
WO	Populus trichocarpa	Black Cottonwood
2	fremontii	Fremont Cottonwood
5	tremuloides	Aspen
7	angustifolia	Narrowleaf Cottonwood.
F1	Fraxinus pennsylvanica	Red Ash
6	oregona	Oregon Ash
8	lanceolata	Green Ash
U1	Prunus demissa	Western Choke Cherry
Y7	Platanus wrightii	Arizona Sycamore
8	racemosa	California Sycamore
XO	Salix lasiandra	Western Black Willow
2	sessilifolia	Silverleaf Willow
9	amygdaloides.	Almondleaf Willow



The above area is practically unsurveyed.
When enlarged to standard scale it will make pages
1,2,3,4,5,7, 8,9,10 and 11.

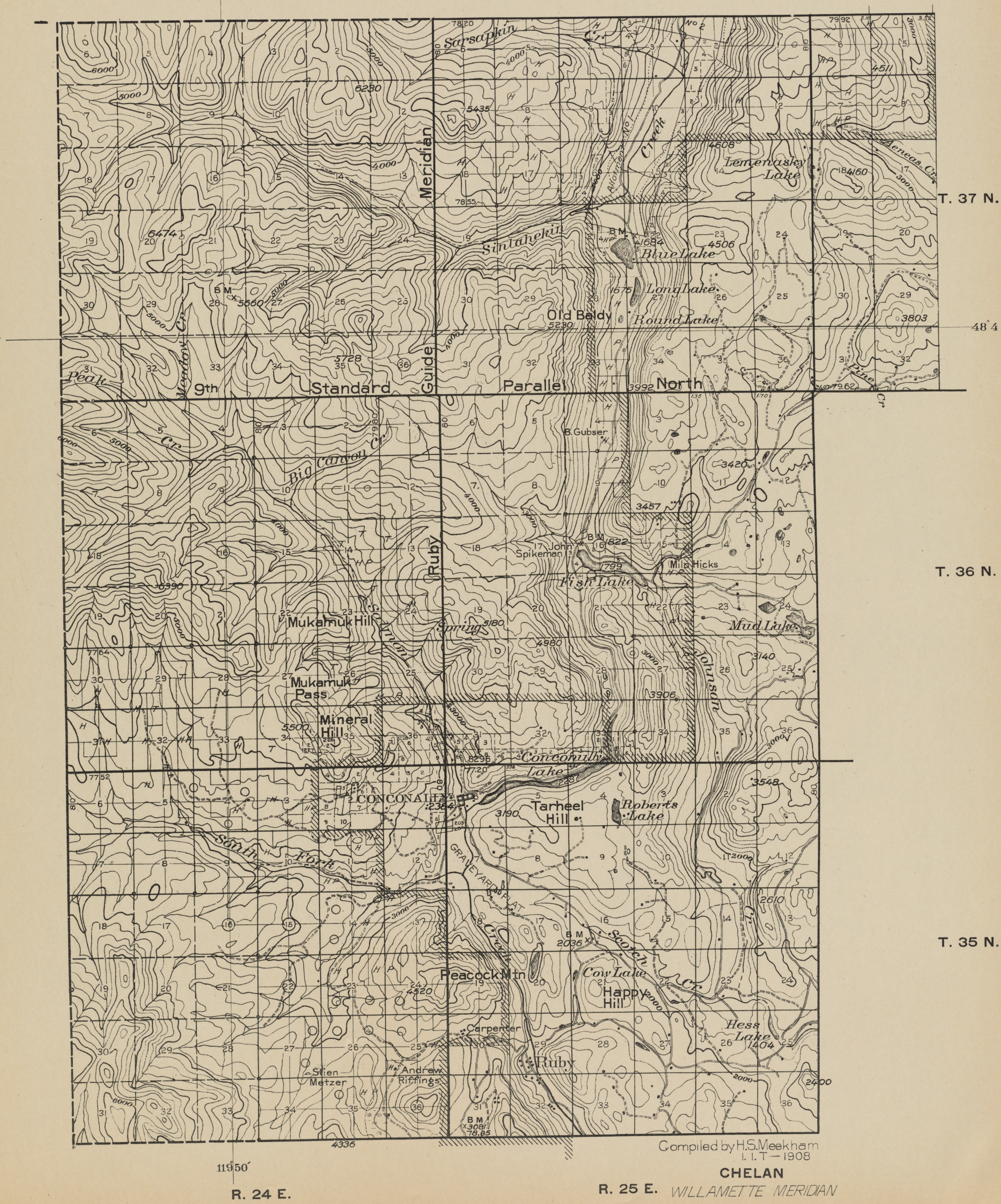
Compiled by HS Meekham
CBN 1908
CHELAN
WILLAMETTE MERIDIAN



Compiled by H S Meekham
CBN—1908

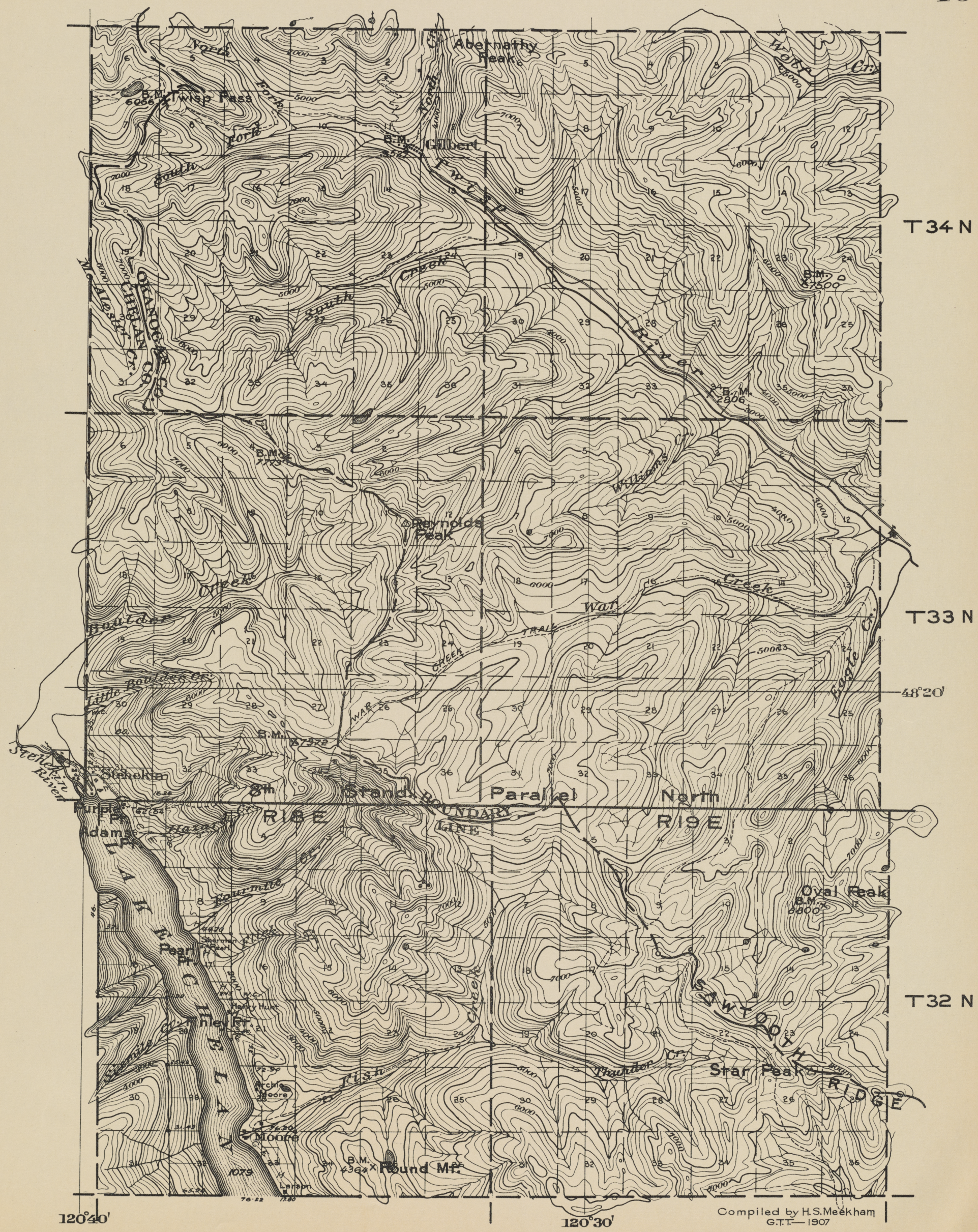
CHELAN

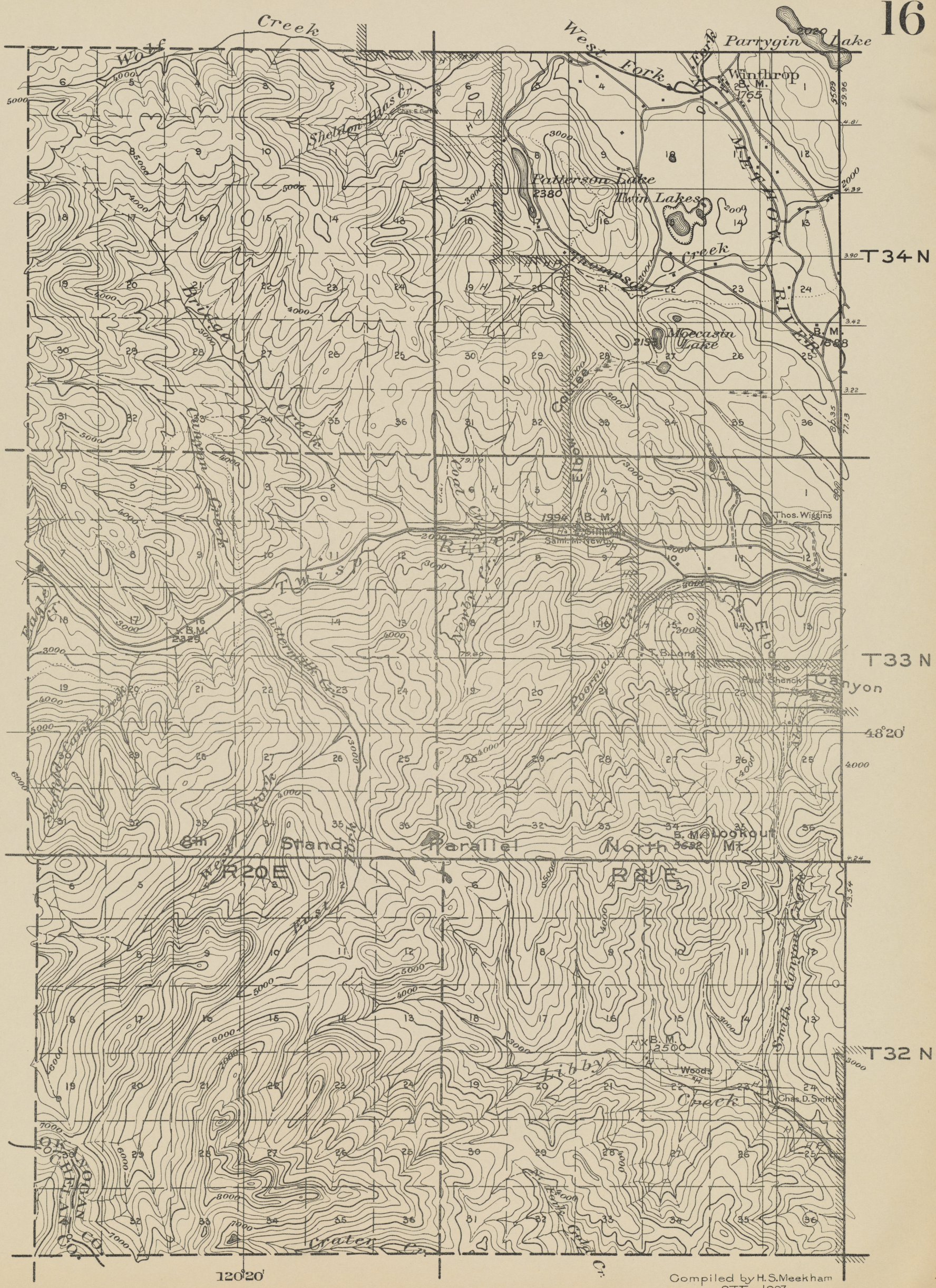
WILLAMETTE MERIDIAN


Sarsaplin Cr.
Meridian
Sintahekin
Old Baldy
5230
Blue Lake
4506
Long Lake
Round Lake
Lemenasky Lake
4608
Aeneas Cr.
Pine Cr.
Meadow Cr.
9th Standard Guide Parallel North
Peak
Big Canyon Cr.
Ruby
B. Gubser
John Spikeman
Milo Hicks
Fish Lake
Mud Lake
Johnson
Mukamuk Hill
Mukamuk Pass
Mineral Hill
Simon Springs
5180
Conconully Lake
CONCONULLY
Tarheel Hill
Robert's Lake
South Fork
GRAVEYARD FLAT
Peacock Mtn
Cow Lake
Happy Hill
Scotch Cr.
Hess Lake
1404
Carpenter
Ruby
Stien
Metzer
Andrew
Riffings
T. 37 N.
T. 36 N.
T. 35 N.
48°4
119°50'
R. 24 E.
R. 25 E.
Compiled by H.S. Meekham
I. I. T — 1908
CHELAN
WILLAMETTE MERIDIAN

Sahale Mt.
Horseshoe Basin
Booker Mt.
Doubtful Lake
B. M. 5392
Cascade Pass
Forks of Cascade River
Pershall
Boundary Line
Skagit River
Trapper Lake
Middle Fork
South Fork
West Fork
Flat
South Fork
Creek
Big Cr.
Bench Lake
Cr.
Downey
Spire Point
Approx. 8th Std. Par. N.
Dome Peak
SKAGIT CO.
SNOHOMISH CO.
Agnes
Creek
Fork
Stuphur
Creek
Bath Lake
Canyon
Creek
Suiattle River
SNOHOMISH CO.
CHELAN CO.
CASCADE RANGE
South Fork
West Fork
48 20'
T34N
T33N
T32N
R13E
R14E
R15E
121° 10'
121°
Compiled by H.S. Meekham
G.T.T.—1907
CHELAN
WILLAMETTE MERIDIAN


To Crooker (34 mi)
North Fork
Bridge Creek
Maple Cr.
HENRY F. BUCKNER TELEPHONE LINE
B.M. 3625
Ross
Pot Mt.
Park Cr.
B.M. 2175 T.L.P.
T.L.P. LINE
M.E. Field
Stehekin River
South Fork
Flat Cr.
McAlester Cr.
Ranger's Cabin
Coon Lake 2140
Bullion
HENRY F. BUCKNER TELEPHONE LINE
STEHEKIN
Agnes Cr.
Rainbow Falls
Boulder Cr.
Rainbow Creek
Blackberry Cr.
Stehekin
Approx. 8th Standard Parallel North
Marguerite Cr.
CHELAN 1079
Devore
Fork
South
Bonanza Mt.
Holden Lake
Terrapin Cr.
Castle Rock
Standley
North Star Mt.
T34N
T33N
T32N
48°20'
120°50'
120°40'
R16E
R17E
Compiled by H.S. Meekham
G.T.T.—1907
CHELAN
WILLAMETTE MERIDIAN


North Fork
Twisp Pass
B.M. 6066
South Fork
Abernathy Peak
North Fork
Gilbert
B.M. 3582
Twisp River
Wolf Cr.
B.M. 7500
Creek
South
McAlester Cr.
OKANOGAN CO.
CHELAN CO.
Reynolds Peak
Williams Cr.
Boulder Creek
Little Boulder Cr.
Creek
War Trail Creek
Eagle Cr.
B.M. 7372
Stehekin
Stehekin River
8th Standard Parallel North
BOUNDARY LINE
R18E
R19E
Purple Pk.
Adams Pk.
Hazard Cr.
Fourmile Cr.
Oval Peak
B.M. 8800
Sherman Peak
Henry Hunt
Chiwaukum Cr.
Thirtymile Cr.
Fish Cr.
Archie Moore
Moore
Thunder Cr.
Star Peak
SAWTOOTH RIDGE
CASCADE RIVER PARK
B.M. 4364
Round Mt.
Larson
1079
T34N
T33N
T32N
48°20'
120°40'
120°30'
R18E
R19E
Compiled by H.S. Meekham
G.T.T.—1907
CHELAN
WILLAMETTE MERIDIAN



Compiled by H. S. Meekham
G.T.T.—1907

R20E R21E CHELAN

WILLAMETTE MERIDIAN

Parrygin Lake

Bear Cr.

Davis Lake

Davis Cr.

Rockslope Canyon

Beaver Creek

Fraser Creek

Redshiart

Twisp

Methow

Silver Stand

Benson

Texas Creek

Libby Cr.

8th Standard Parallel North

Ruby Guide Mer.

T34N

T33N

T32N

48°20'

120°

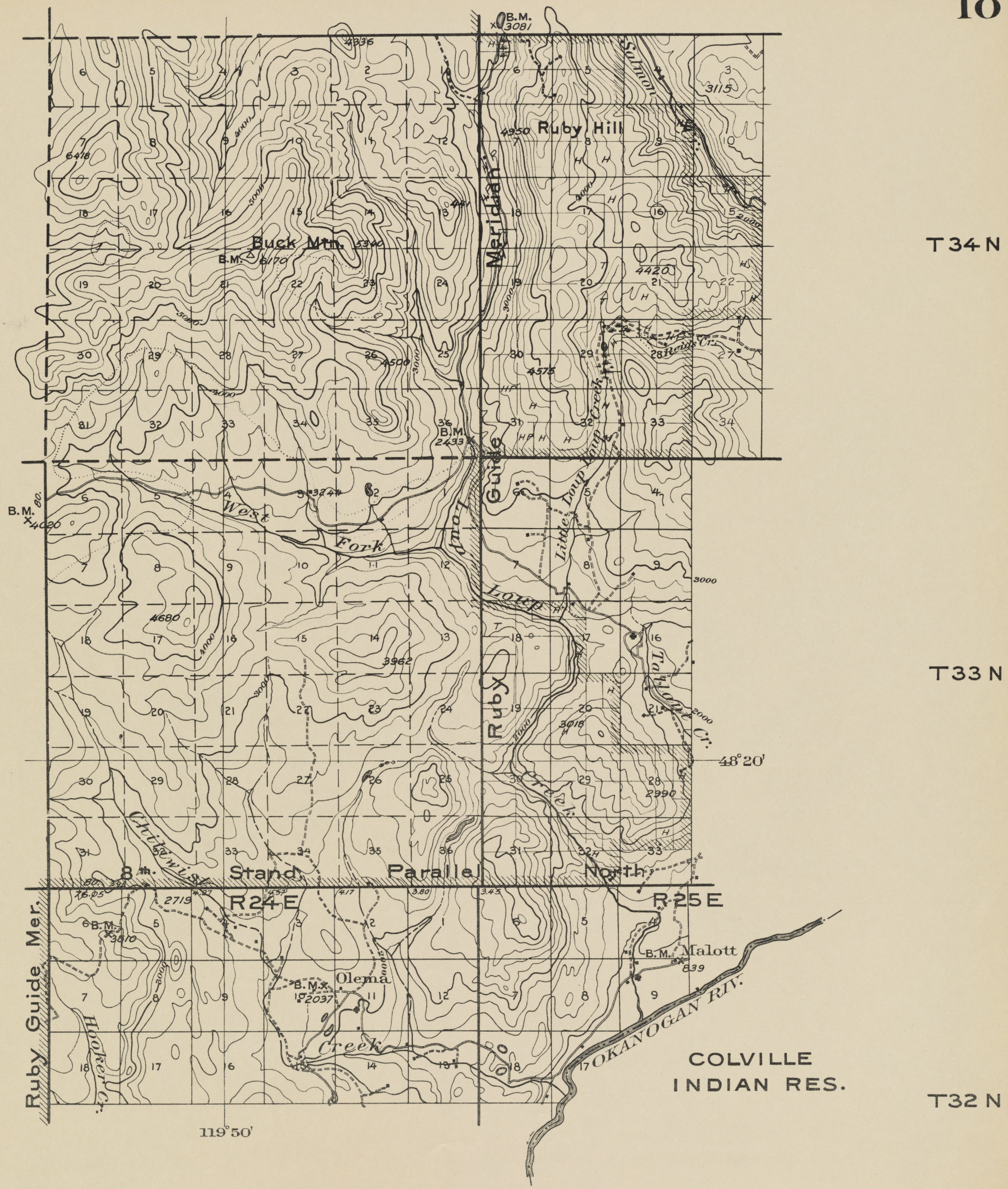
R22E

R23E

Compiled by H.S. Meekham
G.T.T.—1907

CHELAN

WILLAMETTE MERIDIAN



Compiled by H.S. Meekham
G.T.T.—1907

CHELAN

WILLAMETTE MERIDIAN

R15E

Suiattle Pass

Rogers Lake

Lyman Lake

Lyman Glacier

Chiwawa Mt.

Red Mt.

Massie Lake

Buck Mt.

Ice Lakes

Myrtle Lake

Garland Peak 7545

Old Gib

Holden Mines

Holden Railroad

Chelan

Lucerne

Stehekin

WASHINGTON

CHELAN MOUNTAINS

WENATCHEE NATIONAL FOREST

Big Creek

Railroad Creek

Lightning Creek

Company Creek

Buttermilk Creek

Bridge Creek

Chiwawa River

South Fork

Trout Creek

Willow Creek

North Fork White River

Chiwawa Mountains

Pacific Creek

Entiat River

R. L. P. C. R.

B.M. X 5624

B.M. X 5373

B.M. X 7074

B.M. X 2782

B.M. X 5402

B.M. X 5512

T31N

T30N

T29N

48°10'

48°

Approx. 7th Stand. Parallel North

120°50'

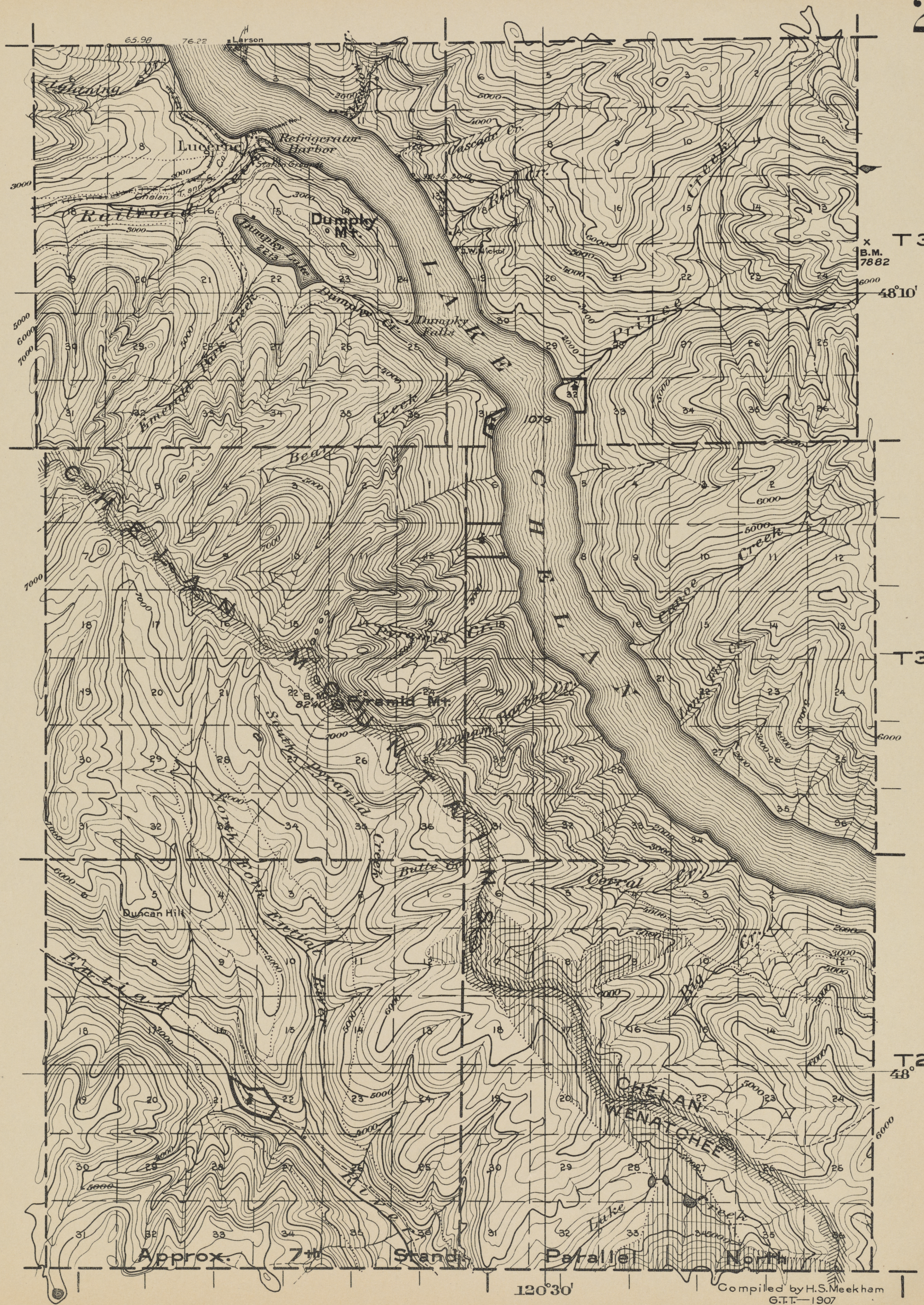
120°40'

R16E

R17E

Compiled by H.S. Meekham
G.T.T.—1907

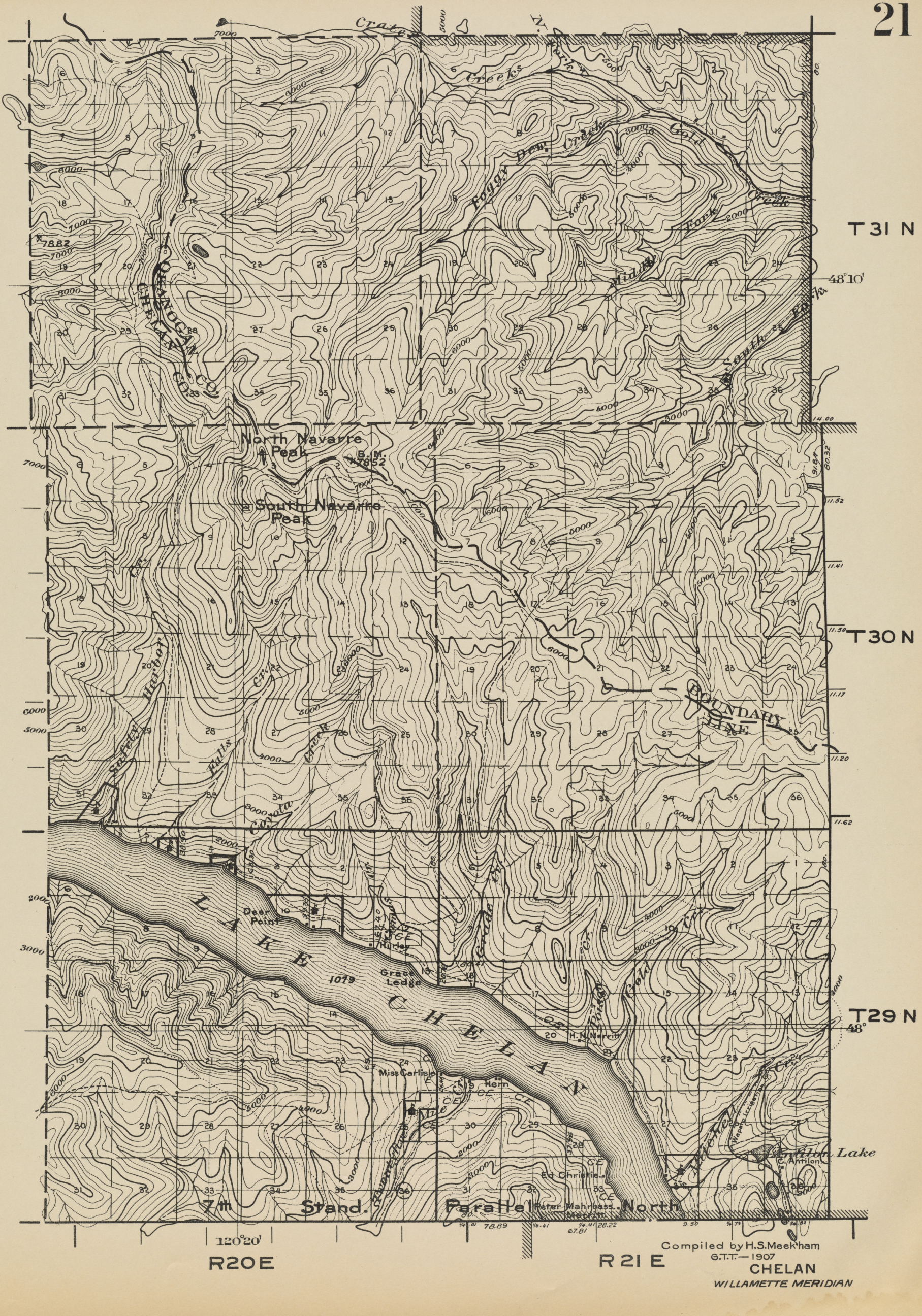
CHELAN
WILLAMETTE MERIDIAN



Compiled by H.S. Meekham
G.T.T.—1907

CHELAN

WILLAMETTE MERIDIAN


Crater Creek
N. Fork Eagle Creek
Foggy Dew Creek
Gold Creek
Middle Fork
South Fork
CHELAN CO.
OKANOGAN CO.
North Navarre Peak
B.M. 7852
South Navarre Peak
Boundary Line
Granite Falls
Cayuse Creek
Deer Point
Hurley
Grace Ledge
1019
LAKE CHELAN
Grade Creek
H.N. Merrill
Miss Carlisle
Hern
Ed Christie
Antilon Lake
C. Antilon
7th Stand. Parallel North
Peter Mahrbass
Meacham
T31N
T30N
T29N
48°10'
48°
120°20'
R20E
R21E
Compiled by H.S. Meekham
G.T.T.—1907
CHELAN
WILLAMETTE MERIDIAN

Texas Cr.
Cow Creek
Gold Cr.
South Fork
METHOW
Cr.
Creek
Portland
2802 B.M.
Turner Canyon
B.M. 1158
Methow
2968
2680
3040
BUCKHORN
MOUNTAIN
Swine Cr.
Spring
Ed Darnelle
French
Silks
3262
Uas. Robinson
2644
B.M. 1983
Squaw Creek
RIVER
MINES
B.M.
D.A. Wroman
Black Canyon
G.W. Paslay
G. Saxsmith
Paterson
D. McFarland
P.O.
K.K. Parker
Methow Rapids
COLUMBIA
B.M.
Alta Lake
Goat Mtn.
Cooper Mt.
OKANOGAN
CHELAN
CO.
Antwine
Cr.
7th. Stand. Parallel North BOUNDARY LINE
Antelope
Compiled by H.S. Meekham
G.T.T.— 1907
R 23E
CHELAN
WILLAMETTE MERIDIAN
48° 10'
T 30 N
T 29 N
48°
120°

7th Stand. Parallel North

R20E

R21E

T28N

T27N

47°50'

120°10'

120°20'

Twentyfive Mile

Stormy Mt.

Baldy Mt.

Potato

Mud

Strummel Canyon

Alkali Lake

Martin Vinneberg

Newbrite

Cemetery

Indian Lakes

WAPATO INDIAN RESERVATION

CHELAN

CHELAN

R20E

R21E

Compiled by H.S.Meekham
G.T.T.—1907

CHELAN
WILLAMETTE MERIDIAN

Page 1
Missing -
11-29-24
S. P. B.

CANADA

UNITED STATES

BOUNDARY LINE

Monument

CHOPAKA MOUNTAIN

Meridian

Nighthawk

SIMILKAMEEN RIVER

FERRY

Ellemeham Mtn 4770

T. 40 N.

Indian Allotment No 32

Indian Allotment No 31

Chopaka Lake

Palmer Lake

GRANDVIEW (MINE)

Guide

North Fork

Middle Fork

Toats Fork

South Fork

Ruby Creek

Cecil Creek

Couteau Lake

Huckleberry Cr

Deer Cr

Sinlahekin Cr

Gold Hill 4620

Douglas Mtn 5420

PALMER MTN 4267

BEAR MINE

Loomis

Coulee

Toats Coulee

AENEAS MOUNTAIN

Lemanasky Mtn 5206

T. 39 N.

50°

T. 38 N.

119° 40′

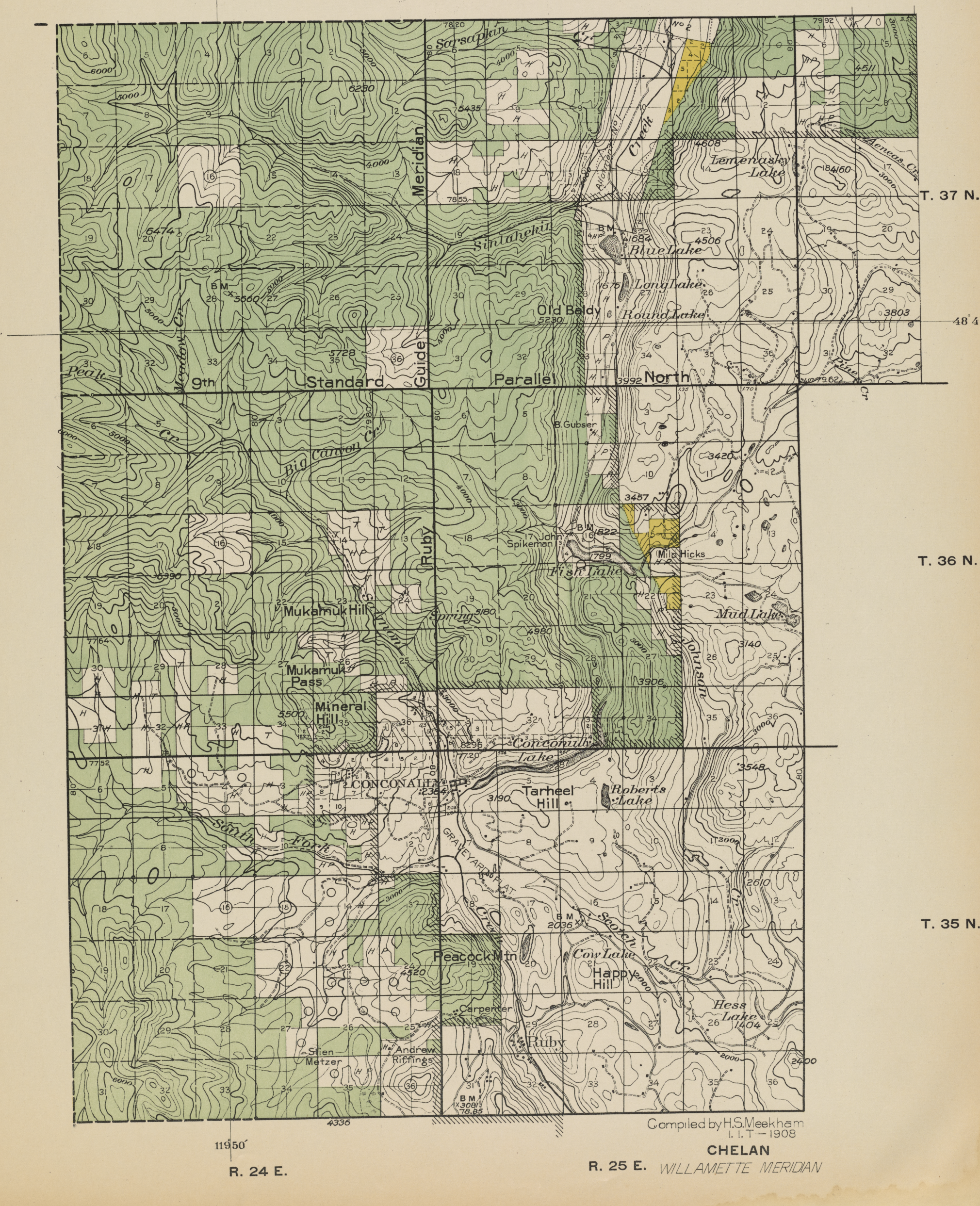
Compiled by H S Meekham
CBN — 1908

CHELAN

WILLAMETTE MERIDIAN

R. 24 E.

R. 25 E.


Sarsapkin Cr.
Meridian
Sintahekin Creek
Lemenasky Lake
Aeneas Cr.
Blue Lake
Long Lake
Round Lake
Old Baldy
Meadow Cr.
Peak
9th Standard Guide Parallel North
Pine Cr.
B. Gubser
Big Canoe Cr.
Ruby
John Spikeman
Mila Hicks
Fish Lake
Mud Lake
Johnson
Mukamuk Hill
Spring
Mukamuk Pass
Mineral Hill
Conconully Lake
CONCONULLY
Tarheel Hill
Roberts Lake
South Fork
GRAVEYARD FLAT
Peacock Mtn
Cow Lake
Happy Hill
Scotch Cr.
Hess Lake
Carpenter
Ruby
Stien
Metzer
Andrew
Riffings
T. 37 N.
T. 36 N.
T. 35 N.
48° 4
11950'
R. 24 E.
R. 25 E.
Compiled by H.S. Meekham
I. I. T — 1908
CHELAN
WILLAMETTE MERIDIAN

13

Sahale Mt.

Horseshoe Basin

Booker Mt.

Doubtful Lake

B. M. X 5392

Cascade Pass

Pershall

Boundary Line

Skehetlan River

Trapper Lake

4300

T34N

Middle Fork

South Fork Cascade River

West Fork Flat Creek

R 15 E

R 13 E

Big Cr.

Bench Lake

Cr.

Downey

West Fork

4820'

Spire Point

Approx. 8th Std. Par. N.

Dome Peak

8860

Approx. 8th Std. Par. N.

SNOHOMISH CO.

CHELAN CO.

Agnes Creek

Agnes Fork

T33N

T32N

Sulphur Creek

Bath Lake

Canyon Creek

Suiattle River

Cr.

SNOHOMISH Co. CHELAN Co.

CASCADE RANGE

South Fork

Compiled by H.S. Meekham
G.T.T.—1907

CHELAN

WILLAMETTE MERIDIAN

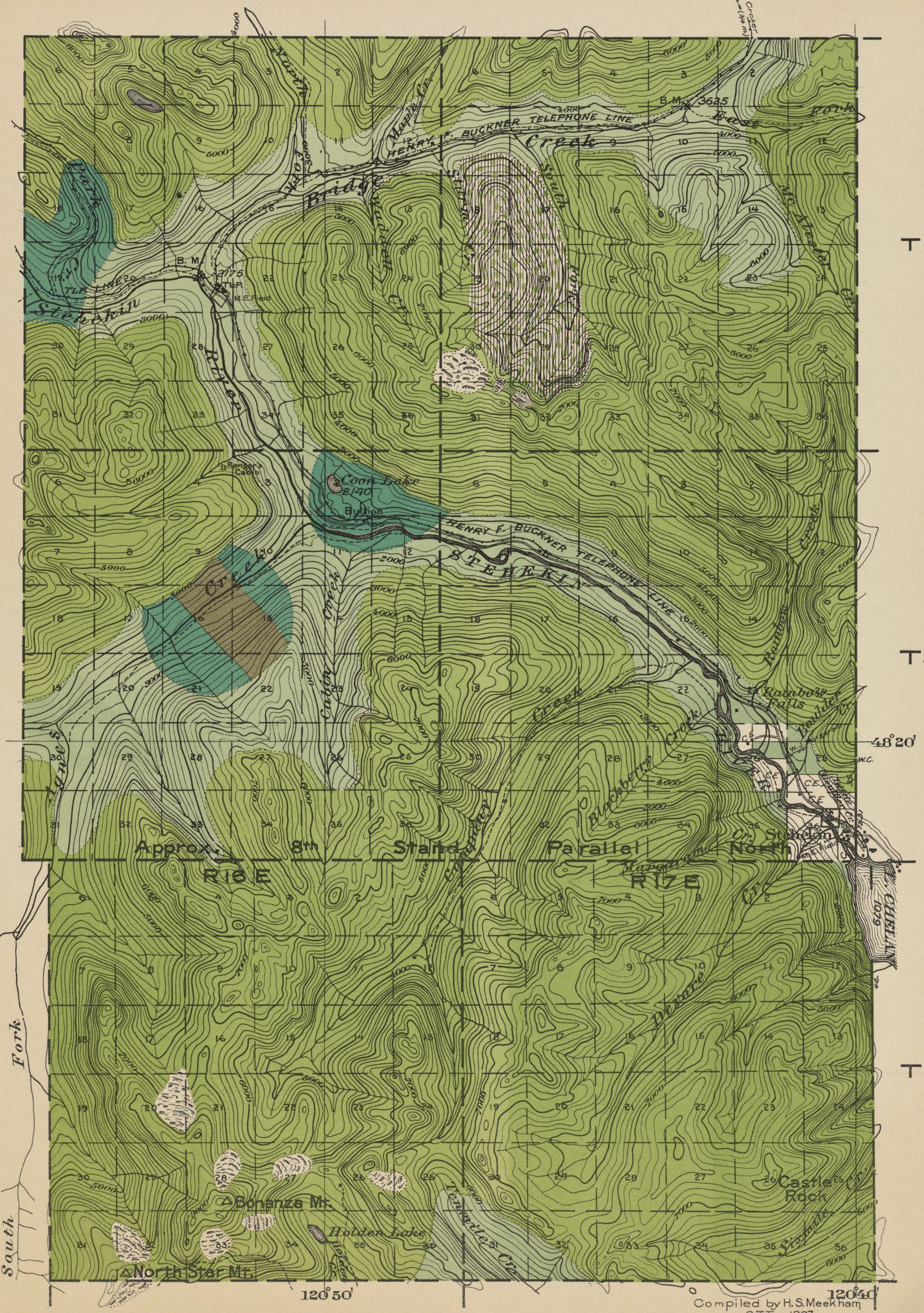
121°10'

121°

R 13 E

R 14 E

R 15 E


To Croker (34 m.)
North Fork
Maple Cr.
B.M. 3625
HENRY F. BUCKNER TELEPHONE LINE
Bridge Creek
South Fork
McAlester Cr.
Park Cr.
B.M. 1275
T.L.P.
M.E. Field
Stehekin River
Ranger's Cabin
Cook Lake 2140
Bullion
STEHEKIN
Rainbow Falls
Boulder Cr.
Agnes Creek
Carbon Creek
Blueberry Creek
Stehekin
Approx. 8th Standard Parallel North
R16E
R17E
Marguerite Cr.
CHELAN
Devore Cr.
Fork
South Fork
Bonanza Mt.
Holden Lake
Holden Cr.
Pennsylvania Cr.
Castle Rock
Lyman Cr.
T34N
T33N
T32N
48°20'
120°50'
120°40'
Compiled by H.S. Meekham
G.T.T.—1907
R16E
R17E
CHELAN
WILLAMETTE MERIDIAN

T34 N

T33 N

T32 N

48°20'

120°40'

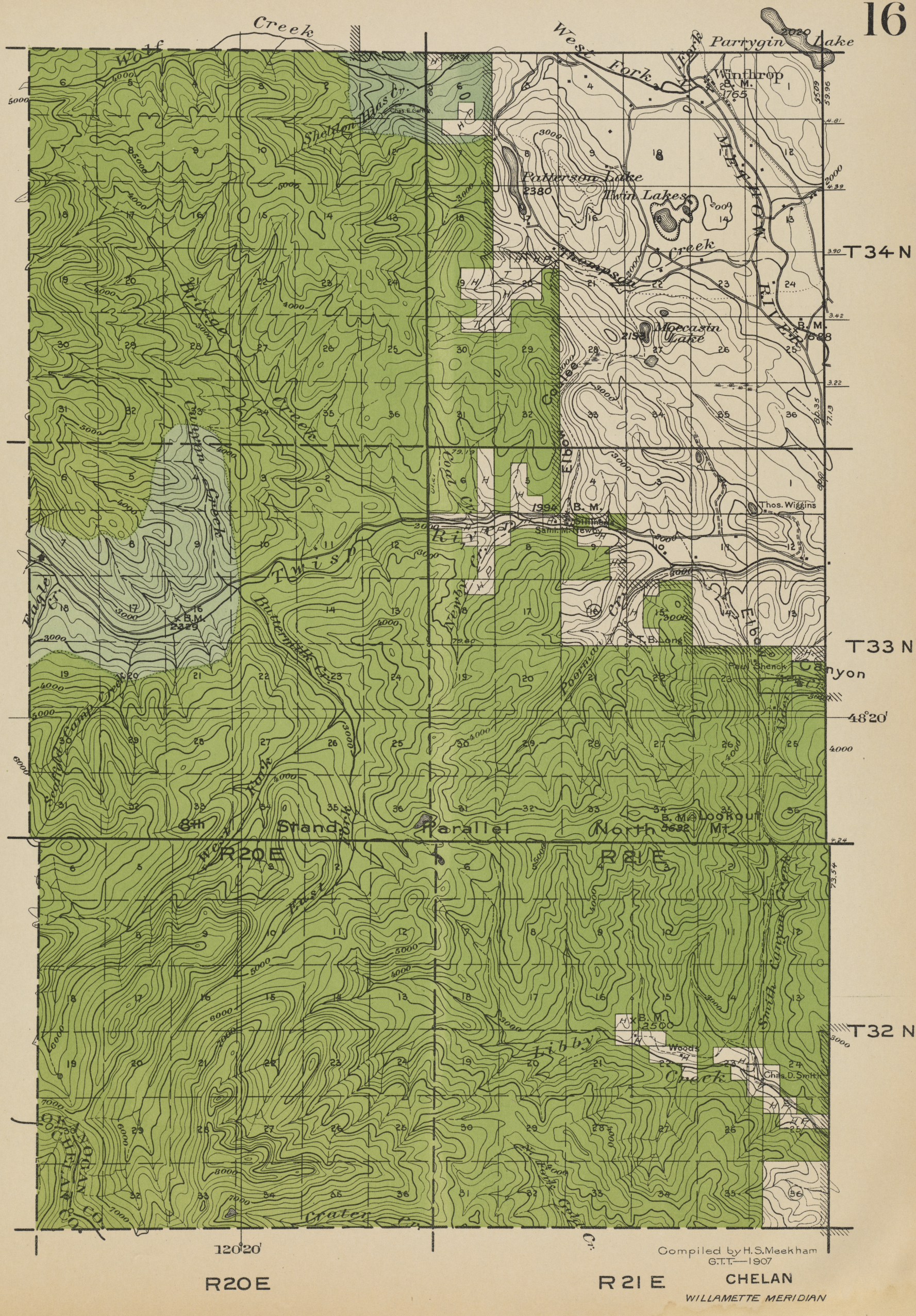
120°30'

R18E

R19E

Compiled by H.S. Meekham
G.T.T.— 1907

CHELAN
WILLAMETTE MERIDIAN



Compiled by H. S. Meekham
G.T.T.—1907

Parrygin Lake

Davis Lake

Beaver Creek

Pipestone Canyon

Davis Cr.

Beaver Cr.

Twisp

Twisp R.S.

Redshirt

Methow

Silver Stand

Benson

Libby Cr.

Texas Creek

Fraser Creek

B.M. 2398

B.M. 1911

B.M. 1513

B.M. 1452

B.M. 3174

B.M. 4020

B.M. 2495

8th Standard Parallel North

Ruby Guide Mer.

T34N

T33N

T32N

R22E

R23E

48°20'

120°

Compiled by H.S. Meekham
G.T.T.—1907

CHELAN

WILLAMETTE MERIDIAN

T34N

T33N

T32N

Buck Mtn.

Ruby Hill

Salmon Cr.

Reese Cr.

Little Loup Loup Creek

Loup Loup Creek

West Fork Chiliwist Creek

Chiliwist Creek

Talbott Cr.

Ruby Guide Meridian

Ruby Guide Mer.

Hooker Cr.

Olema Creek

OKANOGAN RIV.

Malott

COLVILLE INDIAN RES.

8th. Stand. Parallel North.

R24E

R25E

48°20'

119°50'

B.M. 3081

B.M. 6170

B.M. 2433

B.M. 4020

B.M. 3610

B.M. 2037

B.M. 839

Compiled by H.S. Meekham
G.T.T.—1907

CHELAN

WILLAMETTE MERIDIAN

R15E

Suiattle Pass

Rogers Lake

Lyman Lake

Lyman Glacier

WASHINGTON

Chiwawa Mt.

Red Mt.

CHELAN

WENATCHEE

NATIONAL FOREST

Massie Lake

Ice Lakes

Buck Mt.

B.M. X 3373

B.M. X 2782

B.M. X 7074

Willow Creek

Old Gib Rock

Myrtle Lake

B.M. X Garland Peak 7545

B.M. X 5402

B.M. X 5212

Holden Mines

Holden Railroad

Station Grounds

Monument No. 2

Lightning Cr.

Railroad Cr.

Railroad Creek

Big Creek

Buckskin Cr.

Chiwaukum Creek

Buck Creek

Phelps Creek

South Fork

Brush Cr.

North Fork White River

Chatterman Creek

R. L. & P. C. R.

MOUNTAINS

T31N

T30N

T29N

48°10'

48°

Approx. Stand. Parallel North

120°50'

120°40'

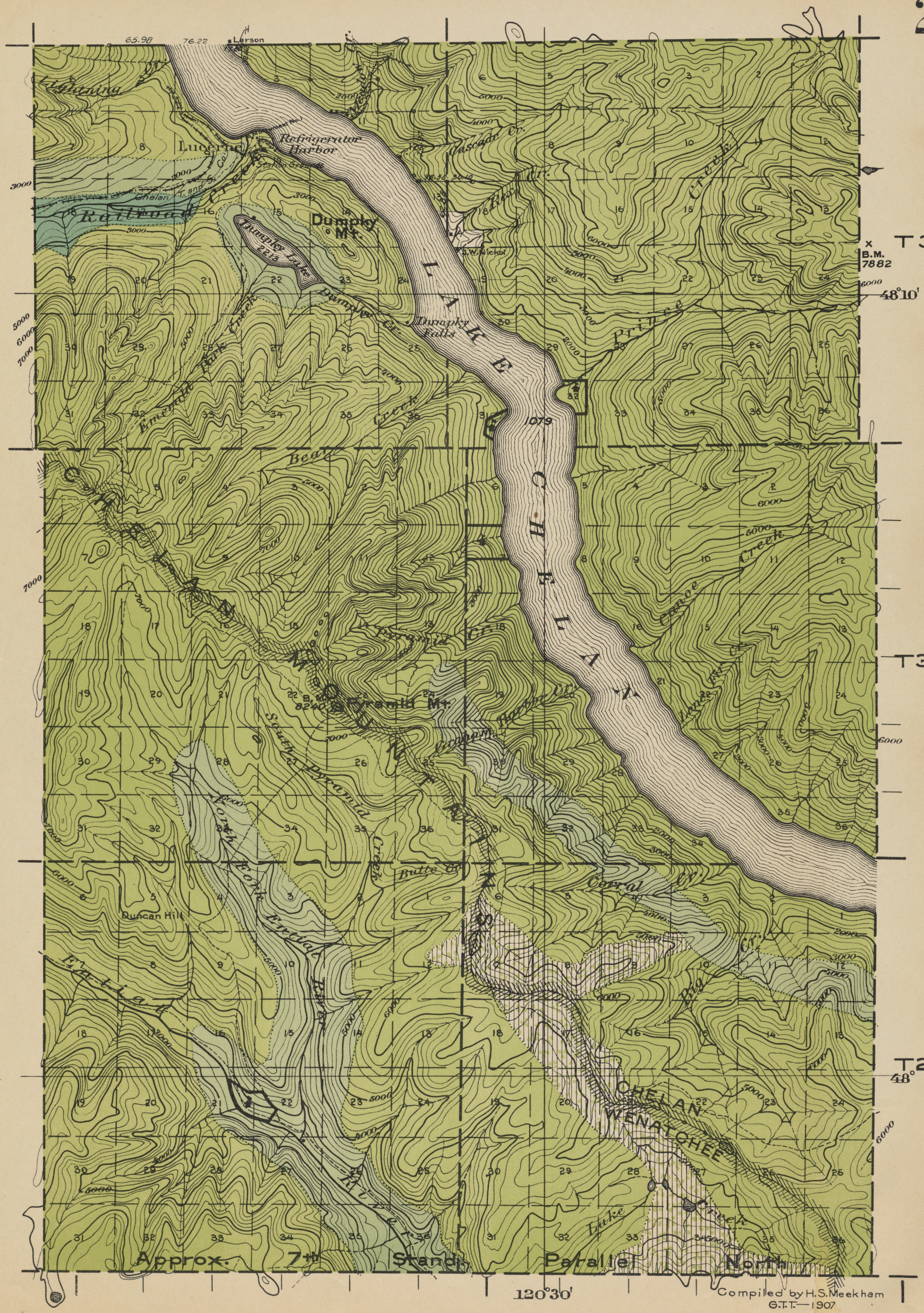
Compiled by H.S. Meekham
G.T.T.—1907

R16E

R17E

CHELAN

WILLAMETTE MERIDIAN


Larson
Lightning Cr.
Lucerne
Refrigerator Harbor
Cascade Cr.
Railroad
Dumpky Mt.
Dumpky Lake
Dumpky Falls
Dumpky Cr.
Emerald Park Creek
Bear Creek
LAKE CHELAN
Prince Creek
Meadow Mt.
Emerald Mt.
Squaw Pyramid Mt.
Graham Harbor
Cr.
Duncan Hill
North Fork Entiat River
Entiat River
Butte Cr.
Cereal Cr.
CHELAN
WENATCHEE
Lake
Creek
T31 N
T30 N
T29 N
48°10'
48°
120°30'
B.M. 7882
Approx. 7th Standard Parallel North
R18E
R19E
Compiled by H.S. Meekham
G.T.T.—1907
CHELAN
WILLAMETTE MERIDIAN